


Bulawayo

—gateway to Central Africa

Rhodesians Worldwide



TOURIST and INFORMATION OFFICE

BULAWAYO and DISTRICT PUBLICITY ASSOCIATION adjoining the Post Office in Main Street, between Selborne and Eighth Avenues, provides a free tourist and information service, where brochures and maps may be obtained. A reading and writing room is provided, and visitors and new residents are invited to make full use of the facilities available. Open from 8.30 a.m. to 12.45 p.m. and 2 p.m. to 4.45 p.m.; Saturday until noon. Telephone 2675; P.O. Box 861; Telegrams: "Publicity".

GENERAL INFORMATION

Bulawayo lies on the main plateau of Rhodesia.

Geographical position: Latitude 20° 09' S.
28° 35' E.

Altitude: 1356 metres (4,450 feet) above sea level.

Average annual rainfall: 602 millimetres (23.7 inches).

Average temperature: 18° Celsius (65° F.), ranging from a monthly average of 13° Celsius (56° F.) in June, to 22° Celsius (72° F.) in October.

Sunshine: Annual average 8.3 hours daily.

Seasons: Hot—mid-August to mid-November (dry, cloudless days).

Rainy—mid-November to mid-March (warm and hot).

Cool—April to August (cool and dry; cloudless).

Population, 1970 (estimated): 293,000, made up of:—

Europeans 55,000; Asiatic and Coloured 8,000;

Africans 230,000.

Valuation (1.1.71): Land and Buildings, \$205,650,358.

Rates (per half year): 0.88c in the \$ on land; 0.24c in the \$ on improvements.

Electricity: 400/230v, three-phase. Waterborne Sewerage.

75th Anniversary Fountain
Central Park

Photo. by J. Fowler
Rhodesia Railways

CONTENTS

	Page	Page
Accommodation	25	Information Bureau—inside front cover
Banks	27	Interesting Short Tours
Camping Site	41	Medical Facilities
Caravan Park	40	Meet the Rhodesians
Churches	39	Mileages from Bulawayo
Clubs and Associations	32	Places of Interest
Commercial Services	39	Post Office Hours
Currency	27	Progress of Bulawayo
Education	37	Public Holidays
Emergency Medicines	29	Shopping Hours
Entertainment	20	Sport
Historical	3	Transport Services
Household Commodity Prices	30	Tourist Attractions reached from Bulawayo
Housing	37	Useful Addresses

Rhodesians Worldwide

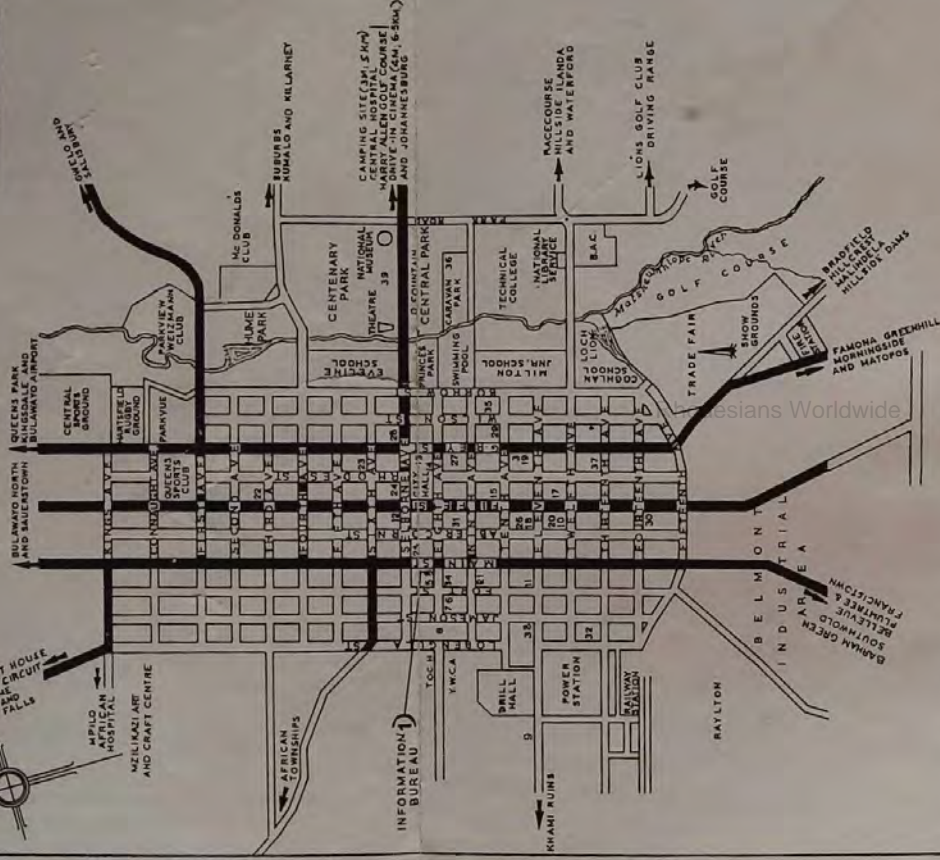
MAP INDEX

Airways Terminal	20	City Club	35	Cecil—22, Grey's	11
Art Gallery	13	Customs	5	New Waverly—32, Palace—26, Plaza—30,	
Automobile Association	10	Drive-In Restaurant	37	Royal—23, Selborne—24, Southern Sun—29	
Bulawayo Club	34	Emergency Medicines	27	Immigrants' Settlement Officer	25
Bus Terminus	14	High Court	8	Information Bureau	1
Caravan Park	36	Hotels—Licensed:		Jairas Jet Craft Shop	13
Car Park—24 hours—Free	13	(Carlton—31, Cecil—22, Grey's		Library	6
Children's Playground, Miniature Railway, etc.	39	Royal—23, Selborne—24, Southern Sun—29)		Petrol Rationing Office	21
Chamber of Commerce	7	Asile—3, Rainbow Vistrama—17, Palace—18,		Post Office	2
Cinemas:	15	Royal—19)		Police	12
City Club	35	City Club		Publicity Association	1
Customs	5	Drive-In Restaurant		Traffic Dept Police, Lost and Found	9
Emergency Medicines	27	High Court		War Memorial	4
Hotels—Licensed:		Hotels—Licensed:		Youth Hostel Association	38
(Carlton—31, Cecil—22, Grey's		Immigrants' Settlement Officer			
New Waverly—32, Palace—26, Plaza—30,		Information Bureau			
Royal—23, Selborne—24, Southern Sun—29)		Jairas Jet Craft Shop			
Immigrants' Settlement Officer		Library			
Information Bureau		Petrol Rationing Office			
Jairas Jet Craft Shop		Post Office			
Library		Police			
Petrol Rationing Office		Publicity Association			
Post Office		Traffic Dept Police, Lost and Found			
Police		War Memorial			
Publicity Association		Youth Hostel Association			
Traffic Dept Police, Lost and Found					
War Memorial					
Youth Hostel Association					

CENTRAL BULAWAYO

GOVERNMENT HOUSE
MOTOR RACING CIRCUIT
WANKIE GAME
RESERVE AND
VICTORIA FALLS

MPILO
HOSPITAL
AND CRAFT CENTRE



MAIN THROUGH ROUTES


COPYRIGHT BULAWAYO AND DISTRICT PUBLICITY ASSOCIATION

CONTENTS

	Page		Page
Accommodation	25	Information Bureau—inside front cover	
Banks	27	Interesting Short Tours	15
Camping Site	41	Medical Facilities	29
Caravan Park	40	Meet the Rhodesians	35
Churches	39	Mileages from Bulawayo	44
Clubs and Associations	32	Places of Interest	7
Commercial Services	39	Post Office Hours	29
Currency	27	Progress of Bulawayo	3
Education	37	Public Holidays	29
Emergency Medicines	29	Shopping Hours	29
Entertainment	20	Sport	35
Historical	3	Transport Services	31
Household Commodity Prices	30	Tourist Attractions reached from Bulawayo	43
Housing	37	Useful Addresses	38

MAP INDEX


Airways Terminal	20	Grey's Inn—28,	
Art Gallery	13	New Waverley—32, Palace—30,	
Automobile Association	13	Royal—23, Seaborn—24, Southern	
Bulawayo Club	34	Sun—29)	
Bus Terminus	34	Immigrants' Office	11
Caravan Park	36	Immigrants' Settlement Office	25
Car Park—24	36	Information Bureau	1
Children's Playground, Miniature Railway, etc.	39	Jairors Jit Craft Shop	13
Chamber of Commerce	7	Library	6
Chamber of Industries	15	Petrol Rationing Office	21
Cinemas:		Post Office	2
(Astro)—3, Rainbow Vistrama—17, Palace—18,		Police	12
Royal—19)		Publicity Association	1
City Club	35	Traffic Dept Police, Lost and Found	9
Customs	5	War Memorial	4
Drive-In Restaurant	37	Youth Hotel Association	38
Emergency Medicines	27		
High Court	8		
Hotels—Licensed:			
(Carlton)—31, Cecil—22, Grey's Inn—28,			
New Waverley—32, Palace—30,			
Royal—23, Seaborn—24, Southern			
Sun—29)			
Immigrants' Office	11		
Immigrants' Settlement Office	25		
Information Bureau	1		
Jairors Jit Craft Shop	13		
Library	6		
Petrol Rationing Office	21		
Post Office	2		
Police	12		
Publicity Association	1		
Traffic Dept Police, Lost and Found	9		
War Memorial	4		
Youth Hotel Association	38		



BARCLAYS
welcomes you
TO
BULAWAYO

Whether you are on a
holiday visit or a
business trip or
perhaps have come
to settle — or maybe
just passing through,
you can always place
your financial affairs,
with confidence, in our
hands — after all we
have been in Rhodesia
for three quarters of a
century and there
are, throughout the Country, well
over 100 offices of . . .

BARCLAYS BANK DCO
(Registered Commercial Bank)



BULAWAYO

History and Progress

Bulawayo, the second largest city in Rhodesia and capital of the province of Matabeleland, is located in an area selected by Lobengula, last of the Matabele kings, for his personal kraal. (Government House now stands on the actual site.) The name is generally interpreted as "killed", derived from the Matabele word "bulala" — to kill. It refers to incidents in Matabele history, and also to a place in Zululand, with which the Matabele were originally associated. The Rhodes-Rudd Concession, which was the foundation of Rhodes' power in the country and led to the grant of a Royal Charter to the British South Africa Company, was signed on 30th October, 1888, at Umvutja, a few miles north of Bulawayo on the right bank of the Umgusa river. The town was occupied by the 1893 Pioneer Columns on 4th November, 1893, following the Matabele War.

Bulawayo was declared a town by Dr. Leander Starr Jameson on 1st June 1894; received municipal status in 1897, the year the first train from the South reached Bulawayo, and was made a City on 4th November, 1943, fifty years after its occupation. It celebrated its 75th anniversary in 1968. The streets in the city centre and many suburbs are named after personalities connected with the early history of Bulawayo.

Situated astride the main lines of communication by road, rail and air between the North and South of the African sub-continent, Bulawayo is especially favoured by its geographical position as an industrial, commercial and tourist centre.

It is the headquarters of the Rhodesia Railways system and, as the hub of this system and the point of entry and exit for much of the trade with South Africa, has distribution facilities unequalled in Central Africa, which serves the markets of South Africa, Botswana, Zambia, the Congo and Mocambique.

Because of this, Bulawayo has become one of the main industrial centres of Central Africa. Nearly 600 factories are already established and they produce a great variety of articles. Rhodesia's biggest concentration of engineering and metal industries, as well as of textile mills and clothing factories is located in Bulawayo, which is also one of the principal radio manufacturing centres in Africa and the home of Rhodesia's only tyre factory. Other industries include agricultural implements, blanket weaving, breweries and distilleries, cereal milling, clay and cement processing, coach building, confectionery,




The illustration depicts a zebra standing on a platform with gears in the background. Below the zebra is a large elephant. To the right of the elephant is a factory with smoking chimneys. In the foreground, there is a suitcase and a long walking stick. The entire scene is enclosed in a rectangular border.

BARCLAYS
welcomes you

TO
BULAWAYO

Whether you are on a holiday visit or a business trip or perhaps have come to settle — or maybe just passing through, you can always place your financial affairs, with confidence, in our hands — after all we have been in Rhodesia for three quarters of a century and there are, throughout the Country, well over 100 offices of ...

BARCLAYS BANK DCO
(Registered Commercial Bank)



BULAWAYO

History and Progress

Bulawayo, the second largest city in Rhodesia and capital of the province of Matabeleland, is located in an area selected by Lobengula, last of the Matabele kings, for his personal kraal. (Government House now stands on the actual site.) The name is generally interpreted as "killed", derived from the Matabele word "bulala" — to kill. It refers to incidents in Matabele history, and also to a place in Zululand, with which the Matabele were originally associated. The Rhodes-Rudd Concession, which was the foundation of Rhodes' power in the country and led to the grant of a Royal Charter to the British South Africa Company, was signed on 30th October, 1888, at Umvutja, a few miles north of Bulawayo on the right bank of the Umgusa river. The town was occupied by the 1893 Pioneer Columns on 4th November, 1893, following the Matabele War.

Bulawayo was declared a town by Dr. Leander Starr Jameson on 1st June 1894; received municipal status in 1897, the year the first train from the South reached Bulawayo, and was made a City on 4th November, 1943, fifty years after its occupation. It celebrated its 75th anniversary in 1968. The streets in the city centre and many suburbs are named after personalities connected with the early history of Bulawayo.

Situated astride the main lines of communication by road, rail and air between the North and South of the African sub-continent, Bulawayo is especially favoured by its geographical position as an industrial, commercial and tourist centre.

It is the headquarters of the Rhodesia Railways system and, as the hub of this system and the point of entry and exit for much of the trade with South Africa, has distribution facilities unequalled in Central Africa, which serves the markets of South Africa, Botswana, Zambia, the Congo and Mocambique.

Because of this, Bulawayo has become one of the main industrial centres of Central Africa. Nearly 600 factories are already established and they produce a great variety of articles. Rhodesia's biggest concentration of engineering and metal industries, as well as of textile mills and clothing factories is located in Bulawayo, which is also one of the principal radio manufacturing centres in Africa and the home of Rhodesia's only tyre factory. Other industries include agricultural implements, blanket weaving, breweries and distilleries, cereal milling, clay and cement processing, coach building, confectionery,

OLE! OLE! OLE!

GRANADA SPANISH RESTAURANT

INTERNATIONAL DISHES

CHEF DE CUISINE

LUIS CORBI

Specialising in Spanish Dishes
Zarzuela : Paella : Gazpacho
Spanish Omelette, etc.



DANCING
every Friday and
Saturday with the
ever popular
J.B. TRIO

No Cover Charge
Dinner Essential,
Late Licence,
9th Avenue
Grey Street
BULAWAYO
Telephone 64085

Sanders

of Bulawayo

THE MOST CENTRAL
DEPARTMENT STORE
IN BULAWAYO, WHERE
DISCERNING PEOPLE
SHOP.

Corner ABERCORN STREET and EIGHTH AVENUE
P.O. Box 590 Telephone 60706

copperware, electrical, mechanical and motor engineering, food processing, foundries, furniture manufacture, galvanised ware, glass and plastic processes, jewellery manufacture, leatherwork and handbag manufacture, metal containers, mineral waters, optical work, oxygen, packing and canning, paints and varnishes, paper and allied products, pharmaceutical products, printing and bookbinding, sawmilling and timber processing, screw and bolt manufacture, shoemaking, soap and cosmetics, sugar refining, steel window manufacture, vulcanising.

The policy of the City Council is to encourage the establishment of new industries, and for this purpose it has made available adequate supplies of land, power and water, at extremely competitive rates.

The surrounding area is noted for its cattle ranching, and its mines produce nearly half of Rhodesia's mineral output. Asbestos, chrome, coal, copper, gold, mica, tin and emeralds are the chief minerals produced, whilst many semi-precious stones are now being marketed. Recent discoveries of nickel and copper show great potential.

As a tourist centre, Bulawayo is the ideal place from which to plan tours to the Matopo Hills, Khami Ruins, Wankie Game Park, Victoria Falls and the western end of Lake Kariba, as well as to the Zimbabwe Ruins with its nearby lovely Lake Kyle. Shopping facilities in the City are renowned and hotels and motels of good standard cater for every taste. A wide variety of sporting and cultural activities is available to visitors, who find much to see and do.

One of the most lavishly equipped Caravan Parks in Southern Africa provides all modern amenities for the caravaner in close proximity to the City centre.

Rhodesia's International Trade Fair-Rhodesia, established in Bulawayo in 1960 and one of Africa's biggest shop windows, is staged each year in April/May for ten days. Visitors may, however, visit the Trade Fair grounds at any time.

FOR . . .

**BOOKS, MAGAZINES and
STATIONERY SUPPLIES**

visit—

PHILPOTT & COLLINS LIMITED

P.O. Box 595 82a, ABERCORN STREET Phone 4956

— Official State Lottery Ticket Sellers —

SOUTHERN HOSPITALITY

The Southern Sun group of hotels in Rhodesia is rapidly acquiring a reputation for genuine Southern Hospitality. This is the watchword of the group who offer the same brand of hospitality, comfort, service and cuisine in all their hotels.

The Victoria Falls Hotel

L***

Loved by international travellers the world over for its cosmopolitan atmosphere and its majestic sombre beauty. Recently renovated, where better to stay when visiting the Victoria Falls, one of the world's greatest natural wonders?

The Southern Sun Safari Lodge—Wankie National Park

This wonderful new hotel being built now, will, by October 1971, offer visitors to the famous Wankie National Park, Southern Hospitality and comfort in natural surroundings. The Southern Sun Safari Lodge will comprise 100 bedrooms and all other modern facilities.

The Southern Sun Hotel—Bulawayo

L***

Recently renovated, the Southern Sun Hotel, Bulawayo (previously Hotel Victoria) boasts superb accommodation, including luxuriously appointed suites. A superb grill room, an ultra modern cocktail bar, a magnificent panoramic cocktail lounge and dining room and comprehensive conference facilities. And of course, the Southern Sun brand of Southern Hospitality.

Troutbeck Inn—Inyanga

L***

Situated in the Inyanga Downs in the Eastern Highlands of Rhodesia, Troutbeck Inn is one of Rhodesia's most popular holiday resorts. Loved by Rhodesians and South Africans for the magnificent views and the tremendous recreational facilities offered including golf, bowls, tennis, horse riding, swimming, and trout fishing in the Hotel's own Lake. Here is a chance to enjoy Southern Hospitality in the crisp mountain air.

Kariba Heights Hotel

L**

Coolly situated high above the Lake in the Kariba township, the Kariba Heights Hotel affords visitors to the largest man-made lake in the world, Southern Hospitality, rest and relaxation in the hills. Magnificent views over Lake Kariba and the opportunity to see big game and indulge in the best fresh water fishing in the world, including the famous tiger fish.

TRAVEL THE SOUTHERN SUN ROUTE THROUGH RHODESIA.



PLACES OF INTEREST IN THE CITY

1. **The Civic Centre**, with its two City Halls, is built upon the site of the famous laager of the Matabele Rebellion days (1896) and is sited in the square formed by Selborne and Eighth Avenues, Fife and Grey Streets.

The old well, which was then the beleagured township's only water supply, was sunk during the Rebellion in what are now the City Hall gardens. The well was later filled in and all trace of it disappeared. It was rediscovered in 1951 after an intensive search, and has been reopened.

In the foyer of the Council Chamber is the famous picture of an episode in Rhodesian history, the last stand of Major Allan Wilson and his patrol of 33 men on the Shangani River in December, 1893. The picture, entitled "To the Memory of Brave Men", was presented in 1898 to the people of Rhodesia by Mr. G. Cawston, one of the founders of the British South Africa Company. Also on display is the illuminated address from the College of Heralds conferring Bulawayo's coat-of-arms when it received city status in 1943; the Civic Honours Book; and part of the collection of Civic plate presented during the City's 75th anniversary in 1968.

A plaque erected over the Fife Street entrance to the Municipal offices depicts the first "indaba" between Cecil Rhodes and the rebel Matabele in the Matopos on 21st August, 1896, when there were present all the great chiefs, indunas and councillors of the Matabele nation. This "indaba" marked the beginning of the end of the Matabele Rebellion, and was a personal triumph for Rhodes, and an example of his courage.

The Clock and chimes were presented to the people of Bulawayo as a Jubilee gift in 1940 by Mrs. E. L. Wynne.

In the gardens is a statue of Sir Charles Coghlan, first Premier of Southern Rhodesia, who was elected in 1923, when Rhodesia obtained responsible government. The statue overlooks the pioneers' Memorial Pool, officially opened on 31st October, 1957, during the Diamond Jubilee Celebrations of the establishment of the municipality.

Curio Sellers. In Fife Street, on the pavement outside the City Hall gardens are the flower, beadwork and curio sellers, as well as basket makers and artists.

A 24-hour free car park is provided in the City Hall grounds.

2. Art Gallery. Situated behind the City Hall facing Grey Street, the Art Gallery was opened on 4th December, 1970, and contains a permanent exhibition of paintings, tapestries and sculpture. Several travelling exhibitions exhibit at the Gallery each year. Exhibitions of the work of Rhodesian artists are held frequently.

3. Jairos Jiri Craft Shop. The Jairos Jiri Association for the Rehabilitation of Disabled and Blind and the Tribal Trust Land Development Corporation run the craft shop jointly, the profit from which supports the Association and the further development of rural crafts. The shop is situated next to the art gallery on the corner of Grey Street and Selborne Avenue, and has a wide variety of African arts and crafts for sale.

4. National Museum of Rhodesia Built in Colosseum style situated in Centenary Park, Selborne Avenue, the museum, modern in concept and layout, contains exhibits illustrating the history, mineral wealth and wild life of Rhodesia. The invertebrate gallery includes scenes of a coral reef, the Chirundu Forest in eastern Rhodesia and a Natal seaside rockpool. The Daddieburn elephant in the foyer is one of the largest mounted elephants known, standing 11 ft. 7 in. at the shoulder. The "Hall of Chiefs" includes a special exhibit dedicated to Cecil John Rhodes. Open daily including Sundays and Public Holidays from 10 a.m. to 5 p.m. Admission 5c. Bus No. 5.

Adjoining the National Museum is an open-air display of mining antiquaria, opened on 3rd December, 1970, containing specimens of all types of the plant and equipment used during the early days of European mining in Rhodesia.

5. Rhodes Statue. This is the only statue of Rhodes modelled from life, and is sited at the intersection of Eighth Avenue and Main Street, facing north. Designed by John Tweed, it will be noted that it was deemed superfluous to name the statue.

6. War Memorial. On the west side of Main Street between Selborne and Eighth Avenues, next to the Information Bureau. It is a cloister built in Pasipas sandstone with a rough monolith of Matopos granite as a central feature. Memorial tablets with the names of the fallen are on the cloister walls.

7. Rebellion Memorial. At the junction of Main Street and Selborne Avenue. Erected in memory of the civilians and soldiers killed in the Matabele Rebellion in 1896.

8. Swimming Pool. The pool, which is on the fringe of Central Park, in Borrow Street, Eighth Avenue, is open from September to May each year. Set amidst tall and graceful trees, with terraced lawns, the pool is one of the finest in Southern Africa and has been built to Olympic standard. Light lunches and teas can be obtained. A children's paddling pool is provided. Other pools are situated in the suburbs of North End and Paddonhurst. The Coloured community has a modern and very attractive pool at Barham Green and there are modern swimming pools for the African people at Barbourfields and Mpopoma.

9. Parks. The parks are situated on both sides of Selborne Avenue and visitors entering the city by road from Beitbridge pass between them. More than 112 acres in extent, they contain many picturesque walks, delightfully shaded lawns and some fine botanical specimens of trees and shrubs. Centenary Park contains an aviary, model boating pond, miniature railway, children's playground and a small game park stocked with small indigenous buck, tortoises, rabbits and peacocks. Regular band performances are held at week-ends, when a cafe providing light refreshments is open. The National Museum of Rhodesia and Bulawayo Theatre are both sited in the Centenary Park area. Visitors will find the parks an ideal place to relax, especially if they have children with them. Bus No. 5.

Hume Park, an area along the banks of the Matsheumhlope River, is situated at the junction of the Salisbury Road and First Avenue, and is named after a Pioneer of Rhodesia.

10. Miniature Railway; Putting Green. In Centenary Park, and open on Saturday afternoons, Sundays and Public Holidays. Laid in a beautiful setting, both amenities are sponsored by Bulawayo Round Table. Charges: Children 5c, Adults 10c

11. Lendy Memorial. In Centenary Park beside Selborne Avenue. A sandstone obelisk in memory of Captain C. F. Lendy, R.A., who commanded the artillery of the Victoria Column in the Matabele War and died as a result of service then. Bus No. 5.

12. 75th Anniversary Fountain. This, the most spectacular ornamental fountain in Rhodesia, is sited in Central Park, facing Selborne Avenue, and was built to commemorate the 75th anniversary of Bulawayo. The fountain commenced playing on 4th November, 1968. It has a variety of changes of water height and colour and has become a popular evening rendezvous. Bus No. 5.

Say it with FLOWERS !

from . . .

Wright's Florists

(Est. 1917)

- ★ SPECIALISTS IN ALL BRANCHES OF FLORAL ART
- ★ CHOICE FLOWERS AND POT PLANTS ALWAYS AVAILABLE
- ★ MEMBERS OF INTERFLORA
(Deliveries arranged anywhere in the world)

88b Abercorn Street
(opp. Carlton Hotel)
BULAWAYO



Phones: 2623, 5907

Tel. Address :
"Interflora"

P.O. BOX 219

Tel. Add.: "SELBORNE, BULAWAYO"

L** Selborne Hotel

TELEPHONES: MANAGER 2532; VISITORS 5427

SELBORNE AVENUE — BULAWAYO

ROOMS WITH PRIVATE BATHROOM
TELEPHONES AND RADIOS IN ALL ROOMS
TWELVE-HOUR LAUNDRY SERVICE
AIR-CONDITIONED COCKTAIL BAR
TELEVISION LOUNGE
PRIVATE PARKING ENCLOSURE



The Grave of Cecil John Rhodes at View of the World, Matopos.

Rhodesians Worldwide

Inquisitive Rhino in the Game Park, Matopos.





Rocks, water and sunshine in the Matopos.

National Park Rest Huts. Maleme Dam, Matopos.



13. Children's Traffic Training Centre. This centre, in Centenary Park, with access from Fourth Avenue, trains primary schoolchildren in road sense and traffic regulations. It is open from Monday to Friday during school term times. Visitors welcome. Telephone 60578.

14. Rhodes' Rondavel and Lobengula's Indaba Tree. Situated in the grounds of Government House and approached by Lady Stanley Avenue (Victoria Falls Road) is the original rondavel used by Rhodes on his visits to Bulawayo before Government House, designed by his architect Sir Herbert Baker, was built on the site of the royal kraal of Lobengula, the last king of the Matabele nation. Within the rondavel is a pictorial record of Rhodes' life and a model of Lobengula's Bulawayo.



15. The Mzilikazi Art and Craft Centre, part of the City of Bulawayo's welfare organisation, is situated in Mzilikazi Village, near Mpilo Hospital, and has a flourishing pottery, together with a sculpture centre and drawing and painting studios, with groups of young men and women working on ceramics and mosaics. Visitors are welcome at the Centre, but should telephone 61708 to confirm their visit. Visiting hours are 10.30 a.m. to 12 noon from Monday to Friday; other times by appointment only.

16. White Men's Camp. At the corner of Donovan Street and Athlone Avenue, North End, and about 1½ miles from (14) above, a plaque erected by the Historical Monuments Commission recalls that, prior to 1893, travellers, prospectors and others had to camp here whilst awaiting summons to appear before Lobengula before proceeding further. Bus No. 1.

17. Colenbrander Memorial. In Colenbrander Avenue, at the junction of Harris Street opposite Kennedy Road, is a Khami granite plinth with a bronze plaque commemorating Colonel Johann Colenbrander, C.B., a Pioneer of Rhodesia, who contributed in great measure to the founding of Bulawayo. Bus No. 3.

18. Loch Lion. A five-acre ornamental lake, sponsored by the Lions Club of Bulawayo, situated along the Matseumhlope River, adjoining Trade Fair Rhodesia in 15th Avenue/Borrow Street. Canoes and boats are available for hire. Open daily.

19. Trade Fair-Rhodesia. An international Trade Fair, staged annually about the beginning of May for ten days. Visitors are welcome to visit the grounds at any time during the year. Hillside Road. Bus No. 6a.

20. Public Library. Eighth Avenue, Fort Street. Reading and reference rooms are included, together with a reference collection of Rhodesiana, and a children's library.

21. National Free Library Service. The library, housed in modern buildings adjoining the Technical College, 12th Avenue, lends educational, scientific, technical and other books free of charge.

Opening hours for both Libraries:—

Mon. to Fri.	9 a.m.—5.30 p.m.
Saturday	9 a.m.—1.00 p.m.

22. Historic Plaque—Railway Station. On the wall of the station building, near the entrance foyer on platform 1, is a plaque in porcelain describing the early historical events leading to the establishment of Bulawayo.

YORKS CAR HIRE

**CARS
for HIRE**



**CARS
for SALE**

Agents for Volvo and Alfa Romeo Cars—Self-Drive Cars from \$4.50 per day—Daily Sight-seeing Tours to Rhodes' Grave and Matopos—Tours arranged throughout Rhodesia.

Matabeland Contractors for Central African Airways
"Flame Lily" all-inclusive holidays and Rhodesia Railways
Tours

64, Grey Street/6th Avenue P.O. Box 1311
and at Bulawayo Airport

RING 63995 and 63910 Telegrams: "YORCAR"
— BULAWAYO —

INTERESTING SHORT TOURS

1. THE MATOPOS. This sea of granite hills, some the oldest rocks in the world, rises from the generally flat countryside surrounding Bulawayo and covers an area of about 1,250 square miles. It contains fantastic rock formations, a National Park, Bushman painted caves, picturesque dams, a well stocked Game Park and a comfortable Rest Camp. Bird life is prolific, and includes a large concentration of Black Eagles. Troops of baboons and vervet monkeys are common. A herd of sable antelope may be seen in the vicinity of the Circular Drive. On the hill Malindidzimu — the legendary place of benevolent spirits—is the tomb of Cecil John Rhodes, founder of Rhodesia. It was from this hill that Mr. Rhodes obtained what he called his "View of the World." Nearby are the tombs of Leander Starr Jameson, Rhodes' life-long friend and counsellor, and Sir Charles Coghlan, first Premier of Rhodesia, and also the Allan Wilson Memorial. The distance from Bulawayo to "View of the World" is 29 miles on a tarred road. Visitors should wear rubber-soled shoes, as the climb up the granite rock, although gradual, is slippery. The road passes the Matopos Dam, 16 miles from Bulawayo, with an hotel overlooking the dam.

Fishing; Picnicking; Camping; Caravanning. Picnic and camping sites abound in the Matopos. Most popular are those beside the picturesque dams, where good bass and bream fishing can be had. Licences to fish can be obtained at nominal cost from certain sporting goods shops in Bulawayo, from the National Park Warden's office at Maleme Dam, and from Wardens at the various dams. Wood is provided at the main dams, and toilet facilities and piped water at some. Boating in the dams is limited to rowing or sailing craft except on Mtsheli and Mpompa dams, where outboard motors up to 7 h.p. are allowed. All boats must be registered with the Warden-in-Charge.



Game Park. This 20,000 acre (8,000 ha) area surrounding Chintampa Dam has been fenced and a variety of animals can be seen in their natural surroundings from the roads in the Park. Visitors should stay on the roads and in their cars. Giraffe, eland, wildebeeste, sable, impala, kudu, buffalo, ostrich and white rhinoceros can be seen as well as many smaller species, and a variety of birds. The Park is 39 miles from



Netherlands Bank of Rhodesia Limited
(Registered Commercial Bank)
Offices at: Salisbury (6), Bulawayo (4), Umtali,
Gwelo, Qua Qua, Gatooma, Fort Victoria, Victoria
Falls, Sinoia.
Subsidiaries: Scottish Rhodesian Finance Limited
(Registered Financial Institution); Nelicrho
Limited (Registered Financial Institution).

*a new breed
of bankers*

the Rhodesian Netherlands

(Registered Commercial Bank)

THE

GREY'S INN



GREY ST. — BULAWAYO

L**

**Unique
Cocktail
Bar
•
Buffet
Lunch
50c**

**GREY ST.
SELBORNE
AVENUE,
BULAWAYO**

Telephone
2049
P.O. Box
527

Bulawayo on a fully tarred road, and it is open from half-an-hour before sunrise to half-an-hour after sunset. An entrance fee of 50c per vehicle is charged. No dogs allowed.

Bushman Painted Caves. Four of these caves are of comparatively easy access. Some paintings are wonderfully preserved. At Pomongwe and Nswatugi Caves small museums have been established by the Historical Monuments Commission.

Accommodation—Rest Camps. For persons wishing to stay in the National Park, comfortable accommodation in attractive thatched rest huts is available at Maleme Dam, a beautiful 43-acre stretch of water cradled in a narrow valley between wooded hills. Food must be taken. A store approximately five miles away supplies some foodstuffs. No dogs allowed.

There is a privately run unlicensed guest house on the Antelope Road about seven miles from the Game Park.

Rest huts may be booked in advance through the Central Booking Office, P.O. Box 8151, Causeway, Salisbury or, for immediate bookings, through the Warden, Rhodes Matopos National Park, Private Bag 42K, Bulawayo. Telephone Matopos 0-1913.

There is much to see and do in the Matopos, and visits can be long or short, as time permits. Detailed brochures and maps are available from the Publicity Association.

2. CYRENE MISSION—20 miles. Cyrene is an African school belonging to the Anglican Church and is well known for the style of its art work. The Church is decorated with a fine series of murals and some richly carved furniture. Carvers and painters may be seen at work during the usual hours. As the staff of Cyrene are all teachers, visitors should telephone Matopos 0-0132 in advance.

Proceed along the Plumtree road through the light industrial sites for 18 miles, then turn left at signpost for the Mission, which is two miles further on.

Visitors can return to Bulawayo via the Matopos, a slightly longer journey (27 miles).

3. KHAMI RUINS. Situated 14 miles from the City on a fully tarred road in the midst of pleasant countryside, the ruins were discovered in 1897, and it is believed that the buildings date from the 17th century and that they were inhabited by the Rozwi people until about 1820. Part of the ruins overlooks the Khami Dam and Khami Gorge. They consist of a series of terraces supported by massive granite walls, some of which have a chequer pattern. A site museum, erected by the National Monuments Commission, displays relics found in the Khami Ruins and the adjacent area. Proceed west on Eleventh

Avenue on to the Khami road. No bus service. Guide books are available from booksellers, the National Museum, and from the site museum at Khami. (National Monument No. 6).

4. AFRICAN CRAFT VILLAGE. Situated on the Matopos road, 14 miles from the city, is the African Craft Village, Mtetwa's Kraal. Constructed on traditional lines, it depicts Ndebele rural life in depth, embracing even livestock and crops. Visitors can see the day-to-day life of the tribesmen, and have explained to them the intricacies of Ndebele customs. A feature of the village over the week-ends is the war dancing of this warrior tribe. There is a well stocked curio shop with a wide range of genuine African handicrafts. Entrance fee: 35 cents; children free.

5. HILLSIDE DAMS. Four miles from Bulawayo, and a very attractive picnic spot. In well wooded and attractive surroundings, the area is a nature reserve and is protected as a private game and bird sanctuary. There is a variety of pleasant walks, and fishing is available. A representative collection of Southern African aloes has been established. A tea kiosk is open at week-ends. Band performances are frequently given. Proceed along the Hillside road for three miles then turn left. The route is well signposted. Bus No. 6a. (National Monument No. 43.)

Bulawayo's Leading Departmental Store

Where you can enjoy air-conditioned shopping for—
The latest in . . .

Fashion, Jewellery and Gifts — Fine China
Men's Wear — Lingerie — Sportswear — Footwear
Fine Linens — Furnishings — Cosmetics — Handbags

Shop at . . .

• Visit—

"THE GARDEN
ROOM"

The City's
Popular
Rendezvous

•

Abercorn St./
Selborne Ave.

MEIKLES
BULAWAYO

. . . it's a pleasure

6. SNAKE PARK. Six miles from the city at Woodville Park, this park contains a variety of snakes from many parts of the world. Teas and light refreshments are available. Open from 9 a.m. to 11 p.m. daily. Entrance fees: Adults 25 cents, children 10 cents.

7. CIRCULAR DRIVE VIA HOPE FOUNTAIN MISSION. This attractive drive of 21 miles covers the southern and eastern outskirts of the City, and passes Hope Fountain Mission, founded in 1870 by the London Missionary Society. It is the continuation of the Hillside road. No bus service (See next paragraph.)

8. OLD JESUIT MISSION. A pleasant short drive (12 miles) is to the site of this Mission (National Monument No. 47) at Old Bulawayo, where the remains of the oldest European-built dwelling in Bulawayo still stands. It was originally a trading store, but the buildings were bought by the Jesuit Fathers in November, 1879, after permission had been obtained from Lobengula to stay in Bulawayo and establish a mission. An "indaba" tree marked with a granite slab can be seen 350 yards along the road from the Mission on the return journey. It is on the right hand side. Almost opposite, on the other side of the road, is a track leading a short distance to the site of the first Bulawayo, before Lobengula transferred his kraal to the site of the present Government House in 1881. The remains of Lobengula's wagon shed and hut foundations can still be seen. Proceed along the Hillside road for 7½ miles, turning right at the road marked Criterion Road; 4½ miles along this road is a signpost showing the way to the Mission, about 400 yards walk.

9. MZILIKAZI MEMORIAL. Fourteen miles south of Bulawayo on the old Gwanda Road is the memorial to Mzilikazi, the founder and leader of the Matabele nation. Originally one of the fighting leaders and favourites of the Zulu tyrant Chaka, Mzilikazi was forced by Chaka out of Zululand and so, with his followers, he plundered and fought his way to what is now known as Matabeleland. The memorial was erected beneath an old Umugugutu tree with money raised by European subscriptions on the site of what was Mzilikazi's royal town of Mhlahlalela. (National Monument No. 39.) Road partly tarred.

10. NALETALE; DHLO-DHLO; REGINA. These ancient stone ruins are situated midway between Bulawayo and Gwelo and can be reached from the main road on good gravel roads.

Maps, brochures and guide books are available from the offices of the Publicity Association, which will be delighted to advise visitors on local tours to fit in with their available time.

ENTERTAINMENT

Entertainment facilities for visitors are excellent. There is a modern theatre where plays and musicals are frequently staged, and the two City Halls in the Civic Centre are also used by many overseas entertainers and groups which visit Bulawayo throughout the year. The city has its own Municipal Orchestra and symphony concerts are held regularly, at many of which international artistes give recitals. There are four cinemas and a Drive-In cinema 5 miles along the Johannesburg road. The programmes appear in the daily paper.

Horse racing takes place under the auspices of the Matabeleland Turf Club every second Sunday afternoon. The entrance to the racecourse is in Third Street extension, approximately 1½ miles from the city centre. Spectator facilities are very good, and track and viewing rings are turfed.

The city has its own Television and Broadcasting stations, and most hotels have lounges where television can be seen.

All sports are catered for and weekly fixtures are held on various grounds in the city. All Sports Clubs have social memberships.

For the younger set, two discotheques are available. There is a Rho-Putt miniature golf course open daily, including Sundays and Public Holidays, on the Hillside road, adjoining and in the grounds of Trade Fair-Rhodesia. The McDonald Club, a social and recreational club for single men and women and young married couples between the ages of 18 and 40, welcomes visitors on temporary membership. There are tennis courts, a swimming pool, billiard room and library. Frequent dances are held. The Club is in Seventh Street, Salisbury road.

Bulawayo has more than 130 different clubs, societies and associations to cater for every taste. Full particulars may be obtained from the Publicity Association.

Dining, Wining and Dancing

All licensed hotels cater for meals. Some also have grill-rooms and specialise in business and cold buffet luncheons. There are numerous restaurants which cater for every palate with a wide range of international dishes, and for the more casual occasions there are many pleasant tea-rooms and coffee-bars. A drive-in restaurant is situated at Rhodes Street/13th Avenue. Dinner-dancing is provided at certain restaurants. There are modern cocktail bars and lounges, and a night-club with cabaret.

See leader page of The Chronicle and The Bulawayo Diary for announcements.




The City Hall. The Art Gallery. Jairos Jiri Craft shop, Beadwork and Curio Sellers are nearby.

esians Worldwide

The National Museum of Rhodesia, Centenary Park. An open-air mining antiquaria is sited nearby.





Aerial View of Bulawayo.



Trade Fair-Rhodesia, held annually in May.

Rhodesians Worldwide

Khami Ruins.



ACCOMMODATION

CITY CENTRE

P.O. BOX PHONE

TARIFF

(Minimum Rate,
Daily, per Person)

CARLTON L★	—	559	2627	\$3.00 B/B — bathroom A la carte menu
Abercorn St./8th Ave.				
CECIL L★	—	274	2136	\$4.00 B/B — bathroom A la carte menu
Fife St./3rd Ave.				
GREY'S INN L★	—	527	2049	\$3.80 B/B — bathroom \$4.50 B/B + bathroom
Grey St./Selborne Ave.				
NEW ROYAL L★	—	—	2538	\$4.25 B/B + bathroom \$5.25 D/B/B + bathroom
Rhodes St./6th Ave.				
NEW WAVERLEY L	—	271	2050	\$2.80 B/B — bathroom \$3.30 F/B — bathroom
Lobengula St./13th Ave.				
PALACE L	—	520	5241	\$5.00 B/B + bathroom \$4.00 B/B — bathroom
Abercorn St./11th Ave.				
PLAZA L★	—	1521	5227	\$3.00 B/B — bathroom \$4.00 F/B — bathroom
Abercorn St./14th Ave.				
SELBORNE L★	—	219	2532	\$4.00 B/B — bathroom \$5.00 F/B — bathroom
Selborne Ave./Rhodes St.				
SOUTHERN SUN L★	—	654	5247	\$3.70 to \$7.00 B/B + bathroom \$4.50 B/B — bathroom A la carte menu
Wilson St./10th Ave.				

The Cecil, Grey's Inn, Selborne and Southern Sun hotels offer rooms with bath during the day until 6 p.m. at reduced rates.

BULAWAYO DISTRICT

P.O. BOX PHONE


TARIFF

(Minimum Rate,
Daily, per Person)

GLASS CASTLE MOTEL				\$3.00 B/B + bathroom
L., 5 miles Victoria Falls Rd.	—	273	81282	
HERMIT'S PEAK	—	P. Bag Matopos	Matopos 0-1923	\$4.50 F/B + bathroom
30 miles Antelope Rd., Matopos.		K218		
LIDO HOTEL L	—	88	82533	\$2.60 B/B — bathroom \$3.35 D/B/B — bathroom
4 miles Queens Rd.		Queens Pk.		
MATOPOS DAM HOTEL	—	P. Bag	88044-12	\$3.00 B/B — bathroom A la carte menu
L., 16 miles Matopos Rd.		K131		
RIO HOTEL L	—	1696	888458	\$3.50 B/B + bathroom A la carte menu
7 miles Old Essersvale Rd.				
FALLS RD. MOTEL	—	8082	00603	\$4.50 B/B + bathroom
9 miles Victoria Falls Rd.				
ROCHESTER COUNTRY HOTEL L	—	22m.	Nyamandhlovu 0-2323	\$2.00 B/B
B/B—Bed and Breakfast; F/B—Full Board; D/B/B—Dinner, Bed and Breakfast.				

The Happy Valley Hotel (L-), Luveve Road, Mzilikazi, Tel. 4122, caters especially for African visitors. Tariff B/B single \$2.00, double \$3.00.

Tariffs are liable to alteration, and should be taken as a guide only.



RHODESIA'S FIRST BANK

in Bulawayo
use the services
of Rhodesia's
friendly bank

the standard bank limited

REGISTERED COMMERCIAL BANK

There are a number of unlicensed hotels and furnished rooms with daily, weekly or monthly tariffs. There is a Y.W.C.A. hostel and a Toc H men's hostel.

The Rhodesian Youth Hostel Association has a pleasant hostel situated in Eleventh Avenue, next to the Drill Hall. Prices: 50 cents members, 90 cents non-members.

Further particulars may be obtained from the Publicity Association.

BANKS

Banking Hours:

Monday, Tuesday, Thursday, Friday	8.30 a.m.— 2 p.m.
Wednesday	8.30 a.m.—12 noon
Saturday	8.30 a.m.—11 a.m.

Branches in City centre—

Barclays Bank D.C.O.

Main Street, Eighth Avenue; P.O. Box 702. Phone 5031.
Abercorn Street, Tenth Avenue; P.O. Box 1598. Phone 61723. (This is also a Trustee Branch.)

110, Selborne Avenue; P.O. Box 1455. Phone 64103.

National and Grindlays Bank

Main Street, Eighth Avenue; P.O. Box 1778. Phone 60827.
Fort Street, Fifth Avenue. Phone 60725.

Netherlands Bank of Rhodesia Ltd.

Fife Street, Tenth Avenue; P.O. Box 849. Phone 60110.

The Standard Bank Ltd.

Fife Street, Eighth Avenue; P.O. Box 587. Phone 64233.
Abercorn Street, Eleventh Avenue; P.O. Box 1171. Phone 62423. (This is also the Trustee Branch.)

Fort Street, Thirteenth Avenue; P.O. Box 2319. Phone 61719.

Fort Street, Sixth Avenue. Phone 63895.

CURRENCY

The Rhodesian dollar (R.\$1) equals (approximately):

British sterling	11s. 7d.	Italian lire	876
(After decimalisation 58 pence)		Netherland florins	5
French francs	7.76	Portuguese escudos	40.45
German Deutsche marks	5	S. African rands	1
		Swiss francs	6
		U.S. dollars	1.38



THIS IS THE BULAWAYO HOME OF BOOKS OF RHODESIA

Meeting place of Africana and Rhodesiana collectors.
Publishers of facsimile reprints of rare and out-of-print
books (pioneering of Rhodesia), prints and antique maps.

We will be pleased to show you our selection . . .

137a, RHODES ST. (14th/15th Aves.)

Telephone 64322

P.O. Box 1994

PALACE HOTEL

ABERCORN STREET

:: Bed and Breakfast Hotel ::

- Telephones in all Rooms
- Radios in all Rooms
- Rooms with Toilet and Bath
- Three Suites with TV
- Carousel Cocktail Bar — Public Bar
- Beautiful Beer Garden
- Excellent Cuisine
- Off Sales Department open until 10.30 p.m.

P.O. BOX 520

Telephone 5241

POST OFFICE HOURS

Mondays-Fridays: 8.30 a.m.-5 p.m. **Saturdays:** 8.30 a.m.-noon.
Certain classes of business close one hour earlier.

Sundays and Public Holidays: 9-10 a.m., for the sale of stamps,
registration of letters, and telegrams.

There are seven public telephone kiosks at the G.P.O., which
is on on the corner of Main Street and Eighth Avenue.

SHOPPING HOURS

Official shopping hours are:—

8 a.m. to 5 p.m. weekdays. 8 a.m. to 1 p.m. Saturdays.
Some shops close earlier. Most shops are open during
the lunch hour.

All Government Departments are closed on Saturdays.

PUBLIC HOLIDAYS

New Year's Day.
Day following New Year's
Day when a Saturday or
Sunday.
Good Friday.
Easter Saturday.
Easter Monday.
Whit Monday.
Rhodes' and Founders' (2nd
Monday and Tuesday in
July).

Pioneers' Day (September
12th).
Republic Day (penultimate
Monday in October).
Independence Day (Novem-
ber 11th).
Christmas Day.
Boxing Day.

MEDICAL FACILITIES

A full range of hospital services is provided, including
general, maternity, nervous disorders and infectious diseases
hospitals. Child welfare, ante and post natal clinics are avail-
able. There are 76 doctors and 17 dentists in the city.

Emergency Medicines. An after hours dispensary is provided
by:

Chemists' Emergency Service, 86c, Grey Street, Telephone
63333. Open until 11 p.m.

Dae-Nite Pharmacy, 9b, Eighth Avenue. Telephone 64081.
Open 8 a.m. to 9 p.m.

HOUSEHOLD COMMODITIES

Bacon, from 40¢ per lb.; Bread, 13¢ per 30 oz. loaf; Cheese, 36¢ per lb.; Coffee, 40¢ per lb.; Eggs, 25¢ to 62¢ per doz. (seasonal); Flour, 32¢ per 5 lb. bag; Milk, 8¢ per pint; Rice, 15¢ per lb.; Sugar, 10¢ per lb.; Tea, 30¢ to 80¢ per lb.

MEAT — Rump steak, from 50¢ to 70¢ per lb.; Sirloin beef, from 37¢ to 46¢ per lb.; Leg of mutton, from 35¢ to 48¢ per lb.; Pork, from 32¢ to 42¢ per lb.; Sausages, from 25¢ per lb.

FRUIT AND VEGETABLES — Potatoes, 18¢ per 5 lb.; Tomatoes, 10¢ to 20¢ per lb.; Pumpkin, 3¢ per lb.; Carrots/Beetroot, 7¢ to 15¢ per lb.; Turnips, 5¢ per lb.; Parsnips, 7¢ per lb.; Apples, 18¢ to 20¢ per lb.; Oranges, 5¢ per lb.; Bananas, 7¢ per lb.; Grapes, 45¢ to 50¢ per lb.

Beer, 18¢ (13 oz. bottle); Whisky, \$4.40 a bottle; Brandy \$2.67 a bottle; Minerals, 5¢ small, 10¢ large.

A more detailed list is available from the Publicity Association. Sales Tax is chargeable on most articles at the rate of 5¢ in the dollar.

Liquified petroleum gas in containers is available throughout Rhodesia.

AT YOUR SERVICE

The world's greatest name in car rental



Hire it here — LEAVE it there.

You are a somebody in a Hertz car.
Rent for a day, a week, even a year.

Tel. Bulawayo 3144 or 5274.

We will deliver anywhere in Rhodesia.
An airport service, too!

Let Hertz put you in the driver's seat

TRANSPORT

AIR. Air Rhodesia operates services throughout Rhodesia and to the Republic of South Africa, Malawi and Mocambique.

Air Rhodesia services connect with many major international flights operating from Salisbury, Johannesburg and Blantyre. Bulawayo is a junction for services to Salisbury, Johannesburg, Fort Victoria and the Victoria Falls.

All-inclusive Flame Lily Holidays and excursions are available from Bulawayo.

Air Rhodesia City Terminal and Freight Office: Treger House, Abercorn Street, between 11th and 12th Avenues. P.O. Box 1000 (Tel. 60606).

An air charter service is available from Bulawayo Airport, which is situated 14 miles north of the city. Proceed along Queens Road for 11 miles, then turn left.

RAIL. From Bulawayo, lines radiate north, via the Victoria Falls to Zambia and the Congo; to the east through the midlands of Rhodesia, via Salisbury, to Beira; to the south-east to Lourenço Marques, and to the south via Botswana, to Johannesburg and all stations in South Africa. There is also a line to Fort Victoria via Gwelo, and another to West Nicholson.

"Rainbow" package tours from Bulawayo to the Victoria Falls are available.

COACH. A twice-weekly luxury service, operated by Express Motorways Africa (Central) Limited in conjunction with South



African Railways runs from Johannesburg through Bulawayo to Salisbury and return. Bulawayo terminal is at the Southern Sun Hotel. From Salisbury a connection is available to Zambia twice weekly.

A Minibus coach service, operated by "Fleetways", operates thrice weekly between Bulawayo and Salisbury via Gwelo, with a connection in Salisbury to Umtali via Rusape. Bulawayo terminal is the Cecil Hotel.

A daily bus runs from Bulawayo to Fort Victoria.

Timetables and fare prices are available from the Publicity Association.

Road Motor Services operated by the Rhodesia Railways are available to places not served by rail.

Travel agents in the city undertake air, coach and rail bookings.

BUSES. Local services start from the terminus at the City Hall, Eighth Avenue, Rhodes Street. Timetables may be obtained there.

CAR HIRE. Self-drive or chauffeur driven:

United Touring Co. Ltd., Treger House, Abecorn Street, 11th/12th Avenues. Phone 3144. P.O. Box 118.

York's Car Hire, Grey Street Service Station, Grey Street, Sixth Avenue. Phone 63910. P.O. Box 1311.

Self-drive only:

Victoria Car Hire (Pvt.) Ltd., Grey Street, 10th Avenue. Phone 3045. P.O. Box 1894.

The Publicity Association will be pleased to assist visitors by suggesting tours.

TAXIS. Particulars are given on page 38.

CLUBS AND ASSOCIATIONS

A comprehensive list of all athletic, cultural, service, social, sporting and miscellaneous clubs is available free of charge from the Publicity Association. The following information may be useful to visitors staying for a few days:

The Bulawayo Club, 8th Avenue, between Main and Fort Streets, and the City Club, Wilson Street, between 9th and 10th Avenues, have reciprocity with many South African and overseas clubs.

There are also:

Rotary — two clubs, with weekly luncheons; Lions — two clubs; Bulawayo Jaycees; Business and Professional Women's Club of Bulawayo; Executives' Association of Rhodesia; many Masonic Lodges; the Rhodesia Legion for service and ex-service personnel; Round Table; Toc H Womens' Association; Victoria League, and many branches of Women's Institutes.

WELCOME TO RHODESIA ASSOCIATION. The Bulawayo branch of this national association is situated in room 409, Cement House, at the corner of Selborne Avenue and Main Street. Its main object is to assist new residents to become happily absorbed into their local community. It helps to find accommodation, and provides advice and help in dealing with the many problems faced by new residents. Open daily from 9 a.m. to noon. Telephone 63006.

CITIZEN'S ADVICE BUREAU. This Bureau provides information and advice free of charge and in confidence to all sections of the community and enlists specialist advice for specific problems. It is situated in Scottish Union Buildings, Abecorn Street, between 5th and 6th Avenues. Telephone 2558.



Modern Housing.

designs Worldwide

Excellent shopping facilities.





The Municipal Swimming Pool is very popular.

Rhodesians World

Ascot Racecourse.



“MEET THE RHODESIANS”

Visitors to Bulawayo who would like to meet a Rhodesian family are invited to make personal application to the Publicity Association, which will be pleased to make the necessary arrangements.

SPORT

All the popular sports are catered for, including archery, athletics, badminton, basketball, bowls, cricket, cycling, fishing, gliding, golf, hockey, motor and motorcycle racing, riding, rugby, shooting, soccer, squash, swimming, tennis, yachting

The main ones of interest to visitors staying for a few days are:

TENNIS. Available on payment of a small visitor's fee at the following Clubs: **Municipal Sports Club**, Moray Road Twenty-third Avenue; **Queens**, First Avenue/Fife Street; **Parkview-Weizmann Sports Club**, First Avenue; **Raylton**, Prospect Avenue, Raylton; **Suburbs**, Pauling Road.

BOWLS. Seven bowling clubs in the city welcome visitors at any time. They are: **Bulawayo Athletic Club**, Twelfth Avenue; **Bulawayo Bowling Club**, Centenary Park, Fourth Avenue; **City Bowling Club**, Central Sports Ground, Grey Street/Selous Avenue; **Hillside Bowling Club**, Banff Road, Hillside; **Parkview-Weizmann Sports Club**, First Avenue; **Queens**, First Avenue/Fife Street; **Raylton Bowling Club**, Prospect Avenue, Raylton.

GOLF. There are three 18-hole courses — **Bulawayo Golf Club**, situated off First Street in Suburbs; **Harry Allen**, half a mile beyond the Hospital turn-off in Selborne Avenue extension, on the Johannesburg road; and; **Bulawayo Country Club**, 6½ miles on the Old Essexvale Road. Charges for visitors are as follows:—

Green fees for 18-holes (caddies extra): Weekdays \$1.00; weekends and public holidays \$1.50.

Driving Range. Operated by the Lions Club, the range is situated in First Street, Suburbs, between Townsend and Lawley Roads, and is open every day, including weekends, from 9 a.m. to 9 p.m.

FISHING. Numerous dams offer good fishing in the area. Enquiries should be made to the Rhodesia Angling Society, P.O. Box 1839, Bulawayo, or to sports shops in the City, who can issue temporary permits.





Phones in every Room :: 12-hour Laundry Service :: Dry Cleaning
24 hours :: Ladies' Hairdressing Salon :: Cellar Buffet for Lunches
Bed and Breakfast Tariff • A la Carte Restaurant

Phones : **HOTEL CECIL** P.O. Box 274
2136, 5040 **BULAWAYO**
FIFE STREET AND THIRD AVENUE, BULAWAYO

You do the travelling. Let us do the organising.

We'll take care of everything: plan your trip, reserve your seats, issue your tickets and book your hotel accommodation.

BY LAND — anywhere in South Africa — train or motor coach, car hire (self-drive or chauffeured).

BY AIR — any airline, anywhere in the world.

BY SEA — any shipping line, any destination.

We also organise all-inclusive tours with sightseeing excursions en route.



TRAVEL BUREAU

makes travel easy

Sanlam Building, cnr. Fife Street and 10th Avenue
BULAWAYO Telephone 2301 or 60344

HOUSING

Houses and flats to rent are in demand and somewhat difficult to obtain. Unfurnished bachelor flats are available from \$28 to \$32 per month; flats from \$36 to \$60; houses from \$50 to \$80 per month. There is a limited amount of furnished rooms and flats.

The average detached, three-bedroomed house would cost between \$9,000 and \$12,000 to build or buy, including ground. Cheaper housing is available.

A list of estate agents can be obtained from the Publicity Association.

EDUCATION

Over 50 schools cater for all phases of education. In addition to fee paying Government schools, several state-aided private schools are available. There is a Technical High School and also a Technical College, which has a Department of Commerce offering a full range of courses, some of which are at professional level. Adult education classes in a wide variety of subjects are available.

A Teachers' College with approximately 400 European, Asian and Coloured students in training is sited in Bulawayo.

Details of educational facilities may be obtained from the Regional Education Officer, Main Street (next to G.P.O.), P.O. Box 555. Telephone 60511.

Training schools for student nurses are provided at the Central and Mpilo Hospitals. There is a training school for nursery nurses.

The Rhodesian Academy of Music, Hillside Road, P.O. Box 1678, provides a full curriculum. Telephone 2539.

The Bulawayo School of Art, established in 1960, provides part-time studies in Fine and Applied Arts. Special courses for senior school students, art examinations, pre-university and career studies. Telephone 81206.

The United College of Education, a new Teachers' College for training Africans, and jointly sponsored by seven churches, is sited on 75 acres of ground donated by the City of Bulawayo. When completed, the College will have 600 students in residence. The College incorporates the Kwanogoma College of African Music. Telephone 62990.

USEFUL ADDRESSES AND TELEPHONE NUMBERS

Taxis—2200, 3144, 4465, 63910.

Large Taxis—First mile or part thereof 40c; thereafter 5c for 1/5th mile. 50 lb. baggage free, each additional 50 lb. 5c.

Mini Taxis—Fares: 30c first mile, thereafter 5c per 1/5th mile.

AIR RHODESIA TERMINAL, Abercorn Street, between 11th and 12th Avenues — — — — 60606

AUTOMOBILE ASSOCIATION, Treger House, between 11th and 12th Avenues, Abercorn Street — — — — 60881

BULAWAYO AIRPORT, 14 miles, Queens Road — — — — 82423

CARAVAN PARK, Central Park — — — — 4860

EMERGENCY MEDICINES — See page 31.

CITIZEN'S ADVICE BUREAU, 64 Abercorn Street — — — — 2558

DOCTORS—All doctors are listed in front of the Bulawayo section of the Rhodesia Telephone Directory.

FENELLA REDRUP HOSTEL FOR GIRLS. 68 Rhodes Street — — — — 3865

HOSPITALS:

European Central Hospital, Kumalo — — — — 2921

Mater Dei Hospital, Malindela — — — — 60100

Mpilo African Hospital — — — — 64035

Coloured and Asian Hospital (The Richard Morris) — — — — 2921

IMMIGRANTS' SETTLEMENT OFFICER, Cement House, Main Street/Selborne Avenue, P.O. Box 1209 — — — — 62909

IMMIGRATION, Sugarman Building, Fort St./11th Ave. — — — — 2433

INFORMATION BUREAU AND PUBLICITY ASSOCIATION, Main Street (next to Post Office) — — — — 2675

INTER-CITY COACH SERVICES: Express Motorways — — — — 60323

Minibus — — — — 3913

MUNICIPAL OFFICES, Town Clerk's Department — — — — 5101

NATIONAL MUSEUM, Centenary Park — — — — 2039

OMNIBUS TERMINAL, 8th Avenue, City Hall — — — — 4843

POLICE, corner Selborne Avenue/Fife Street — — — — 5151

POST OFFICE, corner 8th Avenue/Main Street — — — — 62211

PUBLIC LIBRARY, corner 8th Avenue/Fort Street — — — — 2790

PUBLICITY ASSOCIATION AND INFORMATION BUREAU, Main Street (next to Post Office) — — — — 2675

— — — — 2939

RHODES' HOUSE AND SETTLERS' CLUB, 9th Avenue/Lobengula Street — — — — 2135

RHODES' MATOPOS NATIONAL PARK—Warden, Matopos — — — — 0-1913

RHODESIA RAILWAYS: Train Enquiries — — — — 3046/7

Reservations — — — — 64362

Toc H House, 8th Avenue Extension, Lobengula St. — — — — 2732

WELCOME TO RHODESIA ASSOCIATION, Cement House, Selborne Avenue/Main Street — — — — 63006

YOUTH HOSTEL ASSOCIATION, 11th Avenue/Lobengula Street. P.O. Box 1368. (No Phone.)

Y.W.C.A. HOSTEL, 96, Lobengula Street — — — — 2248

COMMERCIAL SERVICES

Services are available in the City for typing, duplicating, etc. Apply to the Publicity Association for particulars.

PLACES OF WORSHIP

Details of Church Services are given in Friday's edition of "The Chronicle".

Anglican—St. John's Cathedral, 6th Avenue, Rhodes Street. Telephone 2035.

Assemblies of God—Telephone 88417.

Baptist—Bulawayo Baptist Church, 39 Rhodes Street. Telephone 2180.

Brethren in Christ (Rhodesia)—40 Leander Ave., Hillside. Telephone 88296.

Bulawayo Progressive Jewish Congregation—104 Rhodes. St. Tel. 63867.

Bulawayo Hebrew Congregation—Abercorn St., 3rd Ave. Telephone 64006.

Christian Brethren—Lancaster Avenue, Famaona. Telephone 89312.

Christian Science—First Church of Christ, Scientist; Wilson Street, 5th Avenue. Telephone 4032.

Reading Room: 153a Selborne Ave. (opp. entrance to Mun. Car Park).

Church of Christ—40 Colenbrander Ave., North End. Telephone 4113.

Church of Christ of Latter Day Saints (Mormon)—22nd Ave., Famaona. Telephone 5073.

Dutch Reformed—Rhodes Street/13th Avenue. Telephone 3896.

Evangelical Lutheran Church—Corner House, Selborne Ave., Jameson St. Telephone 64041.

Full Gospel Church of God—Telephone 828611.

Greek Orthodox Church—116 Borrow Street. Telephone 4349.

Jehovah's Witness—Kingdom Hall, Avonmore Road, North End.

Jewish Synagogue—Abercorn Street, 3rd Avenue.

Methodist—Main Street, 11th Avenue. Telephone 2182.

Pentecostal Protestant Church—12th Ave., between Rhodes/Fife Streets.

Presbyterian—Abercorn Street, 5th Avenue. Telephone 4976.

Roman Catholic—St. Mary's Cathedral, Lobengula Street, 9th Avenue. Telephone 2357.

Salvation Army—98 Fife Street. Telephone 4768.

Seventh Day Adventist—116 Jameson Street. Telephone 63937.

Spiritualist Church—Lobengula Street, 6th Avenue.

Society of Friends (Quakers)—Lobengula Street, 8th Avenue.

United Apostolic Church—corner Greenock/Kilmarnock Ave., Hillcrest.

CARAVAN PARK

The municipal Caravan Park is situated on an 8-acre site in lovely surroundings in Central Park, a quarter of a mile from the City's shopping centre.

Amenities offered include two modern ablution blocks, ample hot water, electric light and shaver points, two laundry rooms complete with wash tubs, sinks, ironing tables and electric iron points, and firewood. Telephone. Daily deliveries from town.

Drinking water is piped around the site; six caravan bays have a metered electricity supply of 230v AC; two connection points are available for TV sets (which can be hired in the City). At night the whole area is diffusely illuminated with soft lighting within a security fence, with a security guard on duty.

African servants are permitted and have their own separate ablution blocks.

A children's playground with swings, see-saws, slide and sand-pit is situated in a pleasant grassy corner, and there is ample space for children's ball games.

Directly opposite is beautiful Centenary Park with its miniature railway, playground, small game park, the Bulawayo Theatre and National Museum. Close by is Borrow Street Swimming Bath, one of the finest in Africa.

Sites may be reserved in advance on application to the Town Clerk, City Hall, Bulawayo.

SOPHISTICATED SOUVENIRS

...designed for your entertainment



SUPERSONIC offer an outstanding range of modern radios, designed to suit every occasion.

Battery or Mains operated Portable Radios and Radiograms, Portable Record Players, Car Radios and Auto/Portable Radios, Console Radiograms and Table Radios.

Ask for **Supersonic**
-it sounds better

CAL 2496

CAMPING SITE

A 5-acre Municipal Camping Site is situated 4 miles from Bulawayo on the Johannesburg road. The site is security fenced, and has electric light. An African attendant is resident on the site.

Amenities include a modern ablution block, ample hot water, laundry room with wash tubs, ironing tables and electric iron points. Drinking water is piped around the site. Public telephone. Firewood.

African servants are permitted and have their own ablution blocks.

Sites may be reserved on application to the Town Clerk, City Hall, Bulawayo.

Other Caravan Parks and Camping Sites in the Bulawayo Area

RHODES' MATOPOS NATIONAL PARK—Arboretum (20m); Toghwana Dam (35m); Mtsheli Dam (40m); Maleme Dam (35m); Mpopoma Dam (45m).

HERMIT'S PEAK GUEST HOUSE, Matopos; 31m. Caravans only.

WILLOW PARK HOLIDAY CAMP. 18m Bulawayo/Essexvale Road, 1½m from turn-off.

GREENHAVEN CARAVAN PARK. 9½m Victoria Falls Road.

FOR YOUR—

SHELLGAS

REQUIREMENTS

Phone 4458

YOUR **SHELLGAS CENTRE**

99, Abercorn Street — corner 10th Avenue — Bulawayo



THE BEST WAY

To get to . . . the VICTORIA FALLS
and the City of SALISBURY . . .
is by overnight travel on the Rhodesia
Railways.

A night's sleep . . and you're there!

RHODESIA RAILWAYS

4052

TOURIST ATTRACTIONS REACHED FROM BULAWAYO

VICTORIA FALLS (National Monument No. 1). The finest sight in Africa, and the world's mightiest curtain of falling water, the Victoria Falls is 274 miles north of Bulawayo on a national highway. Average driving time is 5½ to 6 hours. Two hotels are situated adjacent to the Falls. Comfortable and well equipped rest camps are established on the southern bank of the Zambesi river, close to and above the Falls. There is a restaurant and shops and a car hire service. Other attractions include a Game Park and launch trips upriver. A Casino is open nightly. The Victoria Falls is served by air, rail and road from Bulawayo.

WANKIE NATIONAL PARK (Main Camp) 174 miles on the Victoria Falls road. One of Africa's largest and most accessible game sanctuaries. More than 5,000 square miles in extent, the Park is noted for its wide variety of game and for its observation platforms overlooking waterholes, where visitors can sit and watch and photograph game.

Three comfortable rest camps are established in the Park, each with a restaurant and shop. Two of them are open all the year round. Early booking is essential.



LAKE KARIBA. Binga, at the western end of the lake, about 180 miles from the dam wall and 120 miles from Wankie National Park, provides good tiger fishing and has comfortable chalet accommodation. The gravel road to Binga passes through magnificent scenery after turning off from the main Bulawayo-Victoria Falls road at Dett crossroads, 175 miles from Bulawayo.

ZIMBABWE RUINS : (National Monument No. 2) **LAKE KYLE AND GAME PARK.** 200 miles east of Bulawayo and 17 miles south of Fort Victoria, the Zimbabwe Ruins are believed to be at least 1,000 years old. They contain between 80,000 and 100,000 tons of granite blocks, laid without mortar. Nearby is the beautiful Lake Kyle with its scenery reminiscent of the Scottish highlands, and boating and fishing. At Zimbabwe there are hotels and a National Park Rest Camp. Across the lake there is a Game Park, Rest Camp and motel.

— :: —

Separate brochures on these and other national tourist attractions, giving full details of facilities provided, can be obtained from:

The Bulawayo and District Publicity Association, P.O. Box 861, Bulawayo.

The Department of Tourism, P.O. Box 8052, Causeway, Salisbury.

ROAD MILEAGES from BULAWAYO

Beira	Inyanga
(via Fort Victoria- Gwelo) — — — 596	(via Salisbury) — — — 426
(via Salisbury) — — — 622	Johannesburg — — — 545
Beitbridge — — — 200	Livingstone — — — 282
Binga — — — 276	Lourenco Marques — — — 612
Blantyre	Lusaka
(via Salisbury and Tete) — — — 658	(via Salisbury) — — — 577
Cape Town — — — 1,456	(via Vic. Falls) — — — 568
Durban (via Tzaneen and Strydom Tunnel) — — — 891	Milbizi — — — 229
Lubumbashi	Ndola — — — 764
(Elizabethville) 906	Plumtree — — — 63
Fort Victoria	Salisbury — — — 274
(via Balla Balla) — — — 186	Umtali
(via Gwelo) — — — 217	(via Fort Victoria) 380
Gwelo — — — 102	(via Salisbury) — — — 434
	Victoria Falls — — — 274
	Wankie Game Park (Main Camp) — — — 174

HALSTED MACDONALD

(PVT.) LTD.

"The Oceanair People"

If you
require any
travel within or
outside Central Africa —
whether by Air, Sea, Rail or
Bus—consult the Travel Experts who
can assist you with all your travel problems

HALSTED MACDONALD (PVT.) LTD.

Corner 10th Avenue and Fife Street

P.O. Box 357

Telephones 60116, 2108

NATIONAL AND GRINDLAYS BANK LIMITED

(Registered Commercial Bank)

Grindlays Building,
Main Street/8th Avenue, Bulawayo
Phone 60827, 60587, 60875
P.O. Box 1778

Belmont Branch:
Mafeking Road/Coventry Street,
Phone 64122, 64169
P.O. Box 8294, Belmont

Fifth Avenue Branch:
27, Fifth Avenue
Phone 60725, 60749

Agencies at 13th Avenue and Makokoba



ZIMBABWE RUINS : (National Monument No. 2) **LAKE KYLE AND GAME PARK.** 200 miles east of Bulawayo and 17 miles south of Fort Victoria, the Zimbabwe Ruins are believed to be at least 1,000 years old. They contain between 80,000 and 100,000 tons of granite blocks, laid without mortar. Nearby is the beautiful Lake Kyle with its scenery reminiscent of the Scottish highlands, and boating and fishing. At Zimbabwe there are hotels and a National Park Rest Camp. Across the lake there is a Game Park, Rest Camp and motel.


The Bulawayo and District Publicity Association, P.O.
Box 861, Bulawayo.

The Department of Tourism, P.O. Box 8052, Causeway,
Salisbury.

ROAD MILEAGES from BULAWAYO

Beira		Inyanga	
(via Fort Victoria-		(via Salisbury) —	426
Gwelo) —	596	Johannesburg —	545
(via Salisbury) —	622	Livingstone —	282
Beitbridge —	200	Lourenco Marques —	612
Binga —	276	Lusaka	
Blantyre		(via Salisbury) —	577
(via Salisbury and		(via Vic. Falls) —	568
Tete) —	658	Mlibizi —	229
Cape Town —	1,456	Ndola —	764
Durban (via Tzaneen		Plumtree —	63
and Strydom		Salisbury —	274
Tunnel) —	891	Umtali	
Lubumbashi		(via Fort Victoria)	380
(Elizabethville)	906	(via Salisbury)	434
Fort Victoria		Victoria Falls —	274
(via Balla Balla) —	186	Wankie Game Park	
(via Gwelo) —	217	(Main Camp) —	174
Gwelo —	102		





Typical all-inclusive holidays from Bulawayo.

ZK/2	One day to Zimbabwe Ruins, Lake Kyle	\$27.30
VFC/6	Three days to Victoria Falls, Casino	from \$46
VF/55	Five days to Victoria Falls, Kariba	from \$91
VF/59	Five days to Zimbabwe, Salisbury, Kariba, Victoria Falls	from \$109
WK/9	Six days to Victoria Falls, Wankie National Park, Kariba	from \$116

For further details talk to any travel agent or Air Rhodesia office

