


CALTEX ROAD MAP



RHODESIA ZAMBIA and MALAWI



**Travel
the
CALTEX
way!**



**AERO-METHYL SUPREME AND HAVOLINE
MULTIGRADE MOTOR OIL**

TO BULAWAYO 155 MILES

TO HALFWAY HOTEL 16 MILES

REFERENCE

- MAIN ROADS ————
- OTHER ROADS - - - - -
- MILEAGES - - - - - 23 +
- RAILWAYS - + - + - + - + - + -
- TOWNS, LOCALITIES ○ ○
- BOUNDARIES - - - - -
- RIVERS - - - - -
- LAKES, PANS - - - - -



WANKIE NATIONAL PARK


TO VICTORIA FALLS 75 MILES



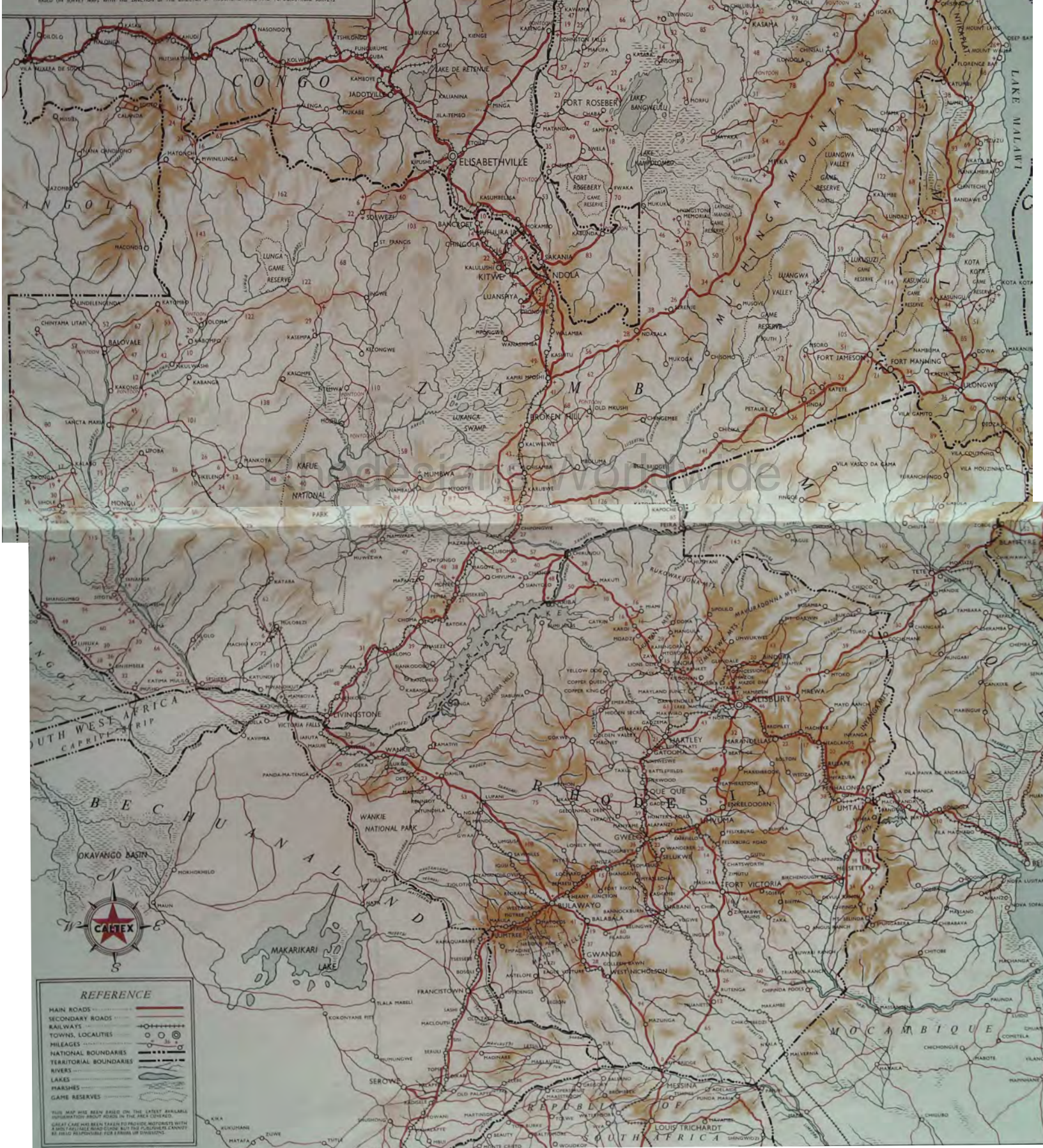


RHODESIA ZAMBIA AND MALAWI

SCALE 1:2,925,000 or 46.168 MILES TO 1 INCH



PRINTED IN RHODESIA BY CITY PRINTERS & STATIONERS (PVT.) LTD. FOR CALTEX JULY, 1964.
BASED ON SURVEY MAPS WITH THE SANCTION OF THE DIRECTOR OF TRIGONOMETRICAL AND TOPOGRAPHICAL SURVEYS



REFERENCE

- MAIN ROADS ————
- SECONDARY ROADS - - - -
- RAILWAYS —+—+—+—
- TOWNS, LOCALITIES —○—○—○—
- PILEAGES —○—○—○—
- NATIONAL BOUNDARIES ————
- TERRITORIAL BOUNDARIES - - - -
- RIVERS ————
- LAKES ————
- MARSHES ————
- GAME RESERVES ————

THIS MAP HAS BEEN BASED ON THE LATEST AVAILABLE INFORMATION ABOUT ROADS IN THE AREA COVERED.
GREAT CARE HAS BEEN TAKEN TO PROVIDE MOTORISTS WITH A CLEAR AND EASY TO USE ROAD MAP. BUT THE PUBLISHERS CANNOT BE HELD RESPONSIBLE FOR A FINAL OR DEFINITIVE

